



VTOL



UAV



VEHICLE



BACKPACK



HELI

## QUICK SPECS

### ABSOLUTE ACCURACY

1.5 - 3.0 cm RMSEz @ 120 m Range<sup>(1)(2)(4)</sup>

### INTRASWATH PRECISION

2 cm RMSDz @ 120 m<sup>(1)(2)(3)</sup>

### PP ATTITUDE HEADING RMS ERROR

0.022° / 0.006° IMU options

### WEIGHT

4.15 kg / 9.15 lbs.

### DIMENSIONS

23.5 x 18.0 x 18.7 mm

### LASER RANGE

1,000m @ 20% reflectivity, 50kHz

### SCAN RATE

1,500k shots/s, up to 5 returns

## RANGER-LR LITE

The **RANGER-LR LITE** is the new lighter Long Range system configuration of our RANGER Series. Designed for the most demanding mapping applications, the **RANGER-LR LITE** is the ultimate combination of high density, long range LiDAR with a powerful 1,550 nm laser and up to 15 returns that penetrate dense vegetation at high speeds and altitudes in large scan regions. This system is available UAV, manned aircraft, mobile, VTOL and backpack configurations.

### FEATURES

- ✓ High versatility payload designed with flexible mounting options
- ✓ Survey-grade (cm-level) accuracy with outstanding range capabilities for high altitude and high speed missions
- ✓ Imaging Upgrades: High-Res RGB, Thermal, Hyperspectral, and Panoramic cameras.

### PLATFORM

OVERALL DIMENSIONS (Sensor)	32.9 x 16.3 x 17.9 cm
OPERATING VOLTAGE	12 - 28 V
POWER CONSUMPTION	90 W
OPERATING TEMPERATURE	-10° - +40° C
WEIGHT (including Nav Box)	4.15 kg / 9.15 lbs.

### LIDAR SENSOR

LASER PROPERTIES	1550 nm Class 1 (eye safe)
RANGE MIN	1.5m at 1 MHz PRR
RANGE MAX	1,000 m at 20% reflectivity, 50 kHz PRR
MAX EFFECTIVE MEASUREMENT RATE	1,500,000 shots/s
HORIZONTAL FIELD OF VIEW	360°
ACCURACY	15 mm one Sigma @ 150 m
SENSOR CLASSIFICATION	IP64
WEIGHT	3.5 kg w/o fan
POWER CONSUMPTION	90 W

### APPLICATIONS



OIL & GAS SURVEYING



UTILITIES MAPPING



RAILWAY TRACK MAPPING



AGRICULTURE AND FORESTRY MONITORING



CONSTRUCTION SITE SURVEYING



OPEN PIT MINING OPERATIONS



GENERAL MAPPING

### NAVIGATION SYSTEM


CONSTELLATION SUPPORT	GPS + GLONASS + BEIDOU + GALILEO
SUPPORT ALIGNMENT	Static, Kinematic, Dual-Antenna
OPERATION MODES	Real-time, Post-processing optional
ACCURACY POSITION	1 cm + 1 ppm RMS horizontal
PP ATTITUDE HEADING RMS ERROR	0.022° to 0.006° IMU options

(1) Approximate values based on PLS test condition. (2) Using a 90° downward field of view.

(3) Range of elevation values on flat surfaces with >20% reflectivity at the laser's wavelength.

(4) Expected RMSEz when following the PLS recommended acquisition & processing workflow and ASPRS check point guidelines.

## RANGER-LR LITE DIMENSIONS



## RANGE-LR LITE MEASUREMENT PERFORMANCE

Laser Pulse Repetition Rate PRR <sup>1) 5)</sup>	50 kHz	200 kHz	400 kHz	600 kHz	800 kHz	1200 kHz	1500 kHz
Max. Measuring Range <sup>3) 4)</sup> natural targets $\rho \geq 20\%$ natural targets $\rho \geq 60\%$ natural targets $\rho \geq 80\%$	1000 m	600 m	435 m	355 m	310 m	255 m	230 m
	1630 m	1000 m	730 m	600 m	525 m	435 m	390 m
	1845 m	1140 m	830 m	690 m	600 m	500 m	445 m
Max. Operating Flight Altitude AGL <sup>2) 5)</sup> @ $\rho \geq 20\%$  @ $\rho \geq 60\%$	640 m (2110 ft)	390 m (1270 ft)	280 m (920 ft)	230 m (750 ft)	200 m (650 ft)	160 m (540 ft)	150 m (490 ft)
	1050 m (3440 ft)	640 m (2110 ft)	470 m (1540 ft)	390 m (1270 ft)	340 m (1100 ft)	280 m (920 ft)	250 m (820 ft)
Max. Number of Targets per Pulse <sup>6)</sup>	15	15	15	15	11	7	5

1) Rounded values.

2) Setting of intermediate PRR values possible.

3) Typical values for average conditions. Maximum range is specified for flat targets with size in excess of the laser beam diameter, perpendicular angle of incidence, and for atmospheric visibility of 23 km. In bright sunlight, the max range is shorter than under overcast sky.

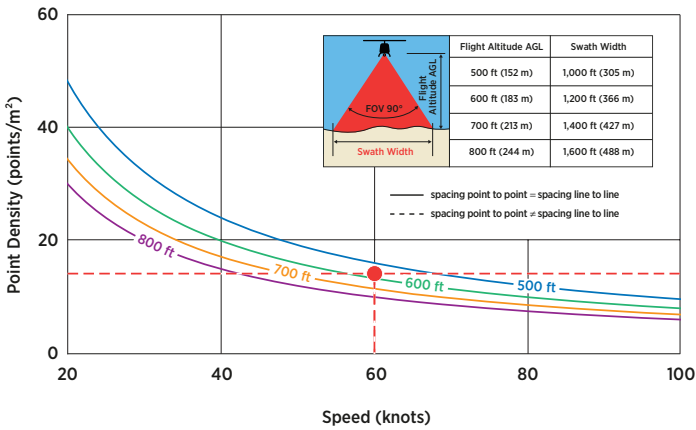
4) Ambiguity to be resolved by post-processing with RIUNITE software.

5) Flat terrain assumed, scan angle  $\pm 45^\circ$  FOV.

6) If more than one target is hit, the total laser transmitter power is split and, accordingly, the achievable range is reduced.

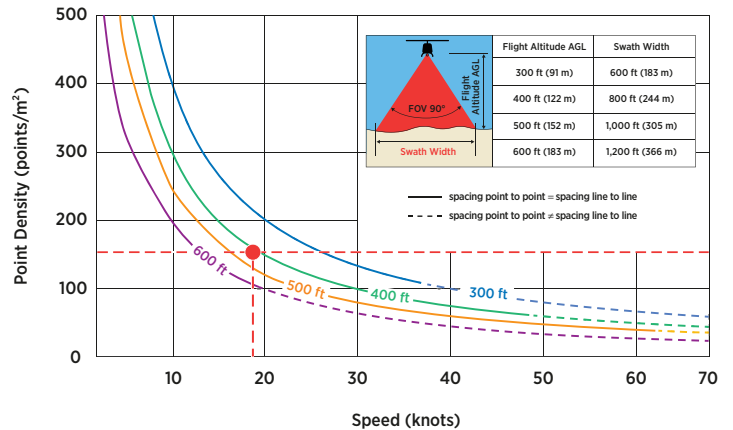
## MAX MEASUREMENT RANGE & POINT DENSITY RANGER-LR LITE

### PRR = 600kHz



EXAMPLE	RESULTS
Ranger-LR at 600k pulses/sec. Range to target = 150 m, speed 60 kn	Point Density - 16 pts/m <sup>2</sup>

### PRR = 1500kHz



EXAMPLE	RESULTS
Ranger-LR at 1,500k pulses/sec Flying height AGL = 122 m, speed 6 m/sec (19 knots)	Point Density - 150 pts/m <sup>2</sup>

## RANGER-LR LITE ACCESSORIES



EXPLORE A PHOENIX LiDAR SYSTEM FOR YOUR TEAM, CONTACT US!